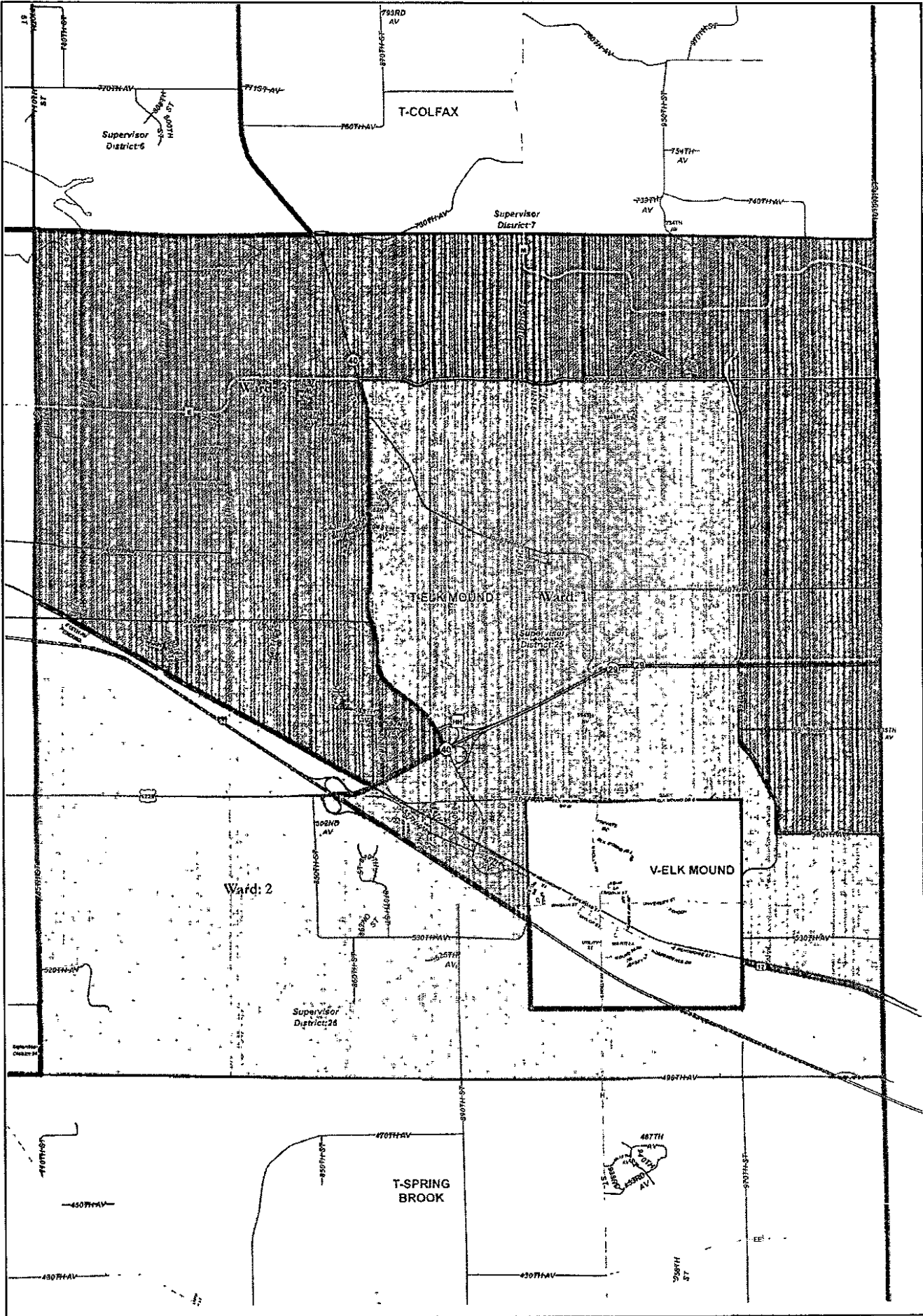


# 2021 TOWN OF ELK MOUND PROPOSED WARD PLAN

45,440: Dunn County, WI Population per 2020 Census || 1,897: Town of Elk Mound



## Town of Elk Mound

### To Adopt Supervisory District Ward Plan and Boundaries

BE IT HEREBY RESOLVED, that the Town Board of Supervisors of the Town of Elk Mound, Dunn County, Wisconsin, does hereby adopt the supervisory district ward plan and boundaries established by the Town of Elk Mound based on the 2020 Census for Three wards in the Town as follows:

- Ward 1: That part of the Township of Elk Mound described as Follows: Beginning at the intersection of the east line of said Township of Elk Mound, and US Highway 12, thence westerly along US Highway 12 to the Village of Elk Mound limits, thence northerly, westerly, and southerly along the Village limits to Interstate 94. Then follow Interstate 94 northwesterly to the northeast lane of Highway 12/29. Thence northeast on Highway 12/29 to State Road 40, thence north along State Road 40 to 690<sup>th</sup> Ave. Follow 690<sup>th</sup> Ave easterly to County Highway H. Follow County Highway H southerly to 560<sup>th</sup> Ave. Follow 560<sup>th</sup> Ave easterly to the east line of said Town of Elk Mound also being 1010<sup>th</sup> St. Follow said east line and 1010<sup>th</sup> St to the point of beginning. (Part of Supervisory District 25)
- Ward 2: Including the Township of Elk Mound described as follows: Beginning at the intersection of the west line of said Township of Elk Mound and the railroad tracks, thence southeasterly along railroad tracks to the northeast lane of Highway 12/29. Thence southwest along Highway 12/29 to Interstate 94. Thence southeast along Interstate 94 to the west line of the Village of Elk Mound, thence south along the village limits of said Village of Elk Mound, thence east and north along the village limits of said Village of Elk Mound to US Highway 12. Thence southeasterly along said US Highway 12 to the east line of said Township of Elk Mound. Thence south along said east line to the south line of said Township of Elk Mound. Thence west along said south line to west line of said Township of Elk Mound. Thence north along said west line of said Township of Elk Mound to the point of beginning. (Part of Dunn County Supervisory District 26)
- Ward 3: That part of the Township of Elk Mound described as follows: Beginning at the intersection of 560<sup>th</sup> Ave and the east line of the Town of Elk Mound (also being 1010<sup>th</sup> St). Follow 560<sup>th</sup> Ave westerly to 970<sup>th</sup> St. Follow 970<sup>th</sup> St. northerly to County Road H. Thence northerly along County Road H to 690<sup>th</sup> Ave. Follow 690<sup>th</sup> westerly to State Highway 40. Follow State Highway 40 south to the northeast lane of Highway 12/29. Follow Highway 12/29 southwesterly to the railroad tracks. Follow the railroad tracks northwesterly to west line of the town of Elk Mound. Continue north along the west town line to the north line of the Town of Elk Mound. Thence east along said north line to the east line of said Town of Elk Mound (also being 1010<sup>th</sup> St ) Thence south along said east line to the point of beginning.  
(Part of Dunn County Supervisory District 7)

BE IT FURTHER RESOLVED, that the polling place for Wards One (1) Two (2) and Three (3) of the Town of Elk Mound be designated as the Town of Elk Mound Town Hall, N6299 906<sup>th</sup> Street (rural) Elk Mound, Wisconsin.


A list of the census blocks contained in each ward and a map showing ward boundaries are attached

Adopted by the Elk Mound Town Board:


  
\_\_\_\_\_  
Tony Christopherson, Chairperson

\_\_\_\_\_  
Jeffrey Klemp, Supervisor #1

Passed and adopted this 14<sup>th</sup> day  
of October, 2021.

  
\_\_\_\_\_  
Dennis Rhead, Supervisor #2

Recorded in the Town of Elk Mound  
Regular Board Meeting minutes dated  
October 14, 2021

  
\_\_\_\_\_  
Carolyn Loechler, Clerk  
Town of Elk Mound

## TOWN OF Elk Mound

Census Block Numbers

Ward One

Ward Two

Ward Three